
















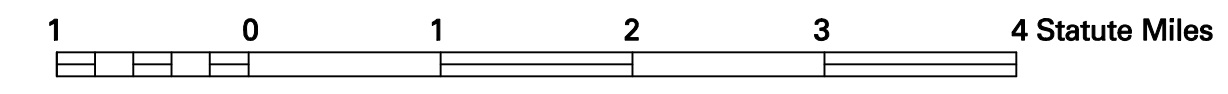


# Jo Daviess County, IL Official Zoning Map

### Legend

- |   |   |   |                                     |
|---|---|---|-------------------------------------|
|  | Conservation District                   |  | US Route 20                         |
|  | AG - General Agriculture District       |  | State Highways                      |
|  | RP - Planned Residential District       |  | County Highways                     |
|  | R1 - Single Family Residential District |  | Secondary Roads                     |
|  | R2 - Two Family Residential District    |  | Township Boundaries                 |
|  | PD - Planned Development                |  | 1.5 Miles From Corporate Boundaries |
|  | CP - Planned Commercial District        |  | Corporate Boundaries                |
|  | I - Planned Industrial District         |  | Parcel Boundaries                   |
|  | M - General Manufacturing District      |   |                                     |

1:63,360  
1 Inch equals 1 Mile



The Official Jo Daviess County Zoning Map was produced by the Jo Daviess County GIS Department in conjunction with the Jo Daviess County Building and Zoning Department. All geographic features were produced from data maintained in the Jo Daviess County Geographic Information System. Zoning Classifications acquired from the 1990 Jo Daviess County Zoning Map, Zoning Map Amendments approved by the Jo Daviess County Board with the recommendation of the Jo Daviess County Planning Commission and Zoning Board of Appeals. This map includes all Zoning Map Amendments approved by the Jo Daviess County Board from the adoption of the initial zoning ordinance on December 14, 1993 that became effective on March 1, 1995 through May 9, 2023. This map was approved by the Jo Daviess County Board on \*\*\*\*. This map is intended for general planning purposes only and is not intended for site-specific analysis. Jo Daviess County recognizes that inaccuracies may exist and accepts no responsibility for any consequential damages that may result from the use or misuse of this map. Questions regarding zoning classifications, interpretation of this map, or any subsequent changes should be directed to the Jo Daviess County Building and Zoning Department.